






-  Tillington Settlement Boundary (B1)
-  Proposed Housing Site (B1)
-  Local Green Space (B10)
-  Employment Site (B2)
-  Low Intensity Leisure Use

# Tillington village Policies Map

© Crown copyright and database rights [2016] Ordnance Survey 100024168  
 Burghill Parish Council (Licensee) Licence number: 100054297

Scale 1:4,250  
 at A4 size

